

GOVERNMENT OF ARUNACHAL PRADESH
PUBLIC WORKS DEPARTMENT

Ph: +91-360-2212427, 2212428(Fax)
EMAIL: ceez-pwd-arn@nic.in

Office of the Chief Engineer,
Eastern Zone, PWD, Ar.P, Itanagar-791111.

No. CEAP (EZ)/DB-01/QPR/NEC/2018-19/1411-16

Dated 15/10/2018

To,

The Adviser (T&C)
NEC Secretariat, Nongrim Hills,
Shillong - 793 003.

Sub:- Submission of QPR of NEC works up to JUNE-2018 under PWD : AP.


Sir,

Enclosed please find herewith the Quarterly Progress Report for the following works, in duplicate, in respect of PWD, Arunachal Pradesh for the Qtr. ending **June - 2018**

- 1) C/o road from Longding to Nokjan (9.811 km.)
- 2) Construction and improvement of Seppa-Chayangtajo Road (81.00 km)
- 3) Tamen Dollungmukh Road (107.00 km in Lower Subansiri Dist.
- 4) Improvement /upgradation of Pakke-Seijosa-Itakhola Road (62.00 km)
- 5) Improvement of road from Bordumsa to Borkhet (11.50 Km)
- 6) C/o Rural Road from Nacho BRTF Road to Koba Village under Nacho Circle (10 km)

Encl: As stated above in duplicate.

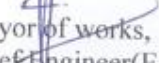
Yours faithfully,


Surveyor of works,
for Chief Engineer(E/Z).


No. CEAP (EZ)/DB-01/QPR/NEC/2018-19/1411-16
Copy to:-

Dated 15/10/2018

1. The Commissioner (PWD), Govt. of Arunachal Pradesh, Itanagar-791111 for information along with a copy of the report please.
2. The Secretary (Plg.), Govt. of Arunachal Pradesh, Itanagar-791111 for information along with a copy of the report please.
3. The Chief Engineer Central Zone-A for information along with a copy of the QPR June 2018. It is requested to go through and intimate corrections/modification required if any please.
4. The Chief Engineer, Western Zone for information along with a copy of the QPR June 2018. It is requested to go through and intimate corrections/modification required, if any. Please submit the QPR in prescribed format issued by NEC in future.
5. The Superintending Engineer, Jairampur/Khonsa/Tezu /Yachuli & Sagalee Circle for information.
6. Email: tcs-nec-meg@nic.in, ikon.hari@gmail.com, se_boleng@arunachalpwd.org, se_jairampur@arunachalpwd.org, executivepwd@yahoo.com, ee_namsai@arunachalpwd.org, ee_jairampur@arunachalpwd.org, ee_longding@arunachalpwd.org.


Surveyor of works,
for Chief Engineer(E/Z).

**GOVERNMENT OF ARUNACHAL PRADESH
PUBLIC WORKS DEPARTMENT
EASTERN ZONE : PWD : AP : ITANAGAR-791111**



**QUARTERLY PROGRESS REPORT OF
NEC SCHEMES FOR THE
QUARTER ENDING JUNE - 2018**

QUARTERLY PROGRESS REPORT OF ONGOING NEC FUNDED SCHEMES FOR QUARTER ENDING JUNE - 2018

(PHYSICAL ABSTRACT)

Sl. No.	Name of Project, Location and State	Name of the Implementing/ Deptt.	Approved cost by NEC & Date of Approval (Lakhs)		Date of Actual Commencement of the work/ scheme	Target Date of Completion of work/ scheme	Revised cost of the project if any & Date of approval of the revised cost (Lakhs)		Scope of the work/Scheme in physical terms (eg. Kms etc)		Physical Target During the year (2018-19)	Physical Achievement		Remarks				
			Cost	Date			Cost	Date	10	11		Before the commencement of the quarter (Cumulative)	During the quarter					
1	Construction of road from Longding to Nokjan (9.811 Km) in Longding Dist	PWD	4	5	30-09-2010	31-03-2017	8	9	10	11	12	13	14	PCR submitted vide no. CE/PEZ/ /NEC-4/2018-19/1019-21 Dtd. 13/08/2018				
			3016.00	25-03-2010			3397.00	28-03-2016	Formation Cutting	9.811 Km	9.811 Km	9.811 Km	9.811 Km		9.811 Km	9.811 Km	5.02 Km	
									Widening	5.02 Km	5.02 Km	5.02 Km	5.02 Km		5.02 Km	5.02 Km	5.02 Km	
									GSB	9.811 Km	9.811 Km	9.811 Km	9.811 Km		9.811 Km	9.811 Km	9.811 Km	
									WBM- II	9.811 Km	9.811 Km	9.811 Km	9.811 Km		9.811 Km	9.811 Km	9.811 Km	
									WBM- III	9.811 Km	9.811 Km	9.811 Km	9.811 Km		9.811 Km	9.811 Km	9.811 Km	
									Blacktopping	9.811 Km	9.811 Km	9.811 Km	9.811 Km		9.811 Km	9.811 Km	9.811 Km	
									Slab Culvert (1.2,3,6 mtr span)	47 Nos	47 Nos	47 Nos	47 Nos		47 Nos	47 Nos	47 Nos	
									Retaining & Breast Wall	516.00 Mtr	516.00 Mtr	516.00 Mtr	516.00 Mtr		516.00 Mtr	516.00 Mtr	516.00 Mtr	
									Bridges Span 40 mtr	40.00 Mtr	40.00 Mtr	40.00 Mtr	40.00 Mtr		40.00 Mtr	40.00 Mtr	40.00 Mtr	
									Side Drain (KD & CC)	9.811 km	9.811 km	9.811 km	9.811 km		9.811 km	9.811 km	9.811 km	
									Jungle Clearance	83.54 Km	83.54 Km	83.54 Km	83.54 Km		83.54 Km	83.54 Km	83.54 Km	
									Formation Cutting	7.54 Km	7.54 Km	7.54 Km	7.54 Km		7.54 Km	7.54 Km	7.54 Km	
			2	Construction and Improvement of Seppai Chayangtajo Road (83.54 Km)			PWD	9050.00	22-09-2006	06-01-2009	31-03-2019	17252.00	23-01/17					
						Widening		83.54 Km	83.54 Km	83.54 Km	83.54 Km	83.54 Km	83.54 Km					
						Culvert		349 Nos	133 Nos	216 Nos	216 Nos	216 Nos	216 Nos					
						Retaining Wall & B/Wall		2300 Mtr	1795 Mtr	505.00 Mtr.	505.00 Mtr.	505.00 Mtr.	505.00 Mtr.					
						Sub grade		83.54 Km	7.54 Km	76.00 Km	76.00 Km	76.00 Km	76.00 Km					
						GSB		83.54 Km	8.74 Km	74.80 Km	74.80 Km	74.80 Km	74.80 Km					
						WBM- I		83.54 Km	8.74 Km	74.80 Km	74.80 Km	74.80 Km	74.80 Km					
						WBM- II		83.54 Km	18.04 Km	65.50 Km.	65.50 Km.	65.50 Km.	65.50 Km.					
						WBM-III		83.54 Km	18.04 Km	65.50 Km.	65.50 Km.	65.50 Km.	65.50 Km.					
						BT		83.54 Km	51.04 Km	32.50 Km.	32.50 Km.	32.50 Km.	32.50 Km.					
						Drain		82.54 Km	8.44 Km	74.10 Km.	74.10 Km.	74.10 Km.	74.10 Km.					
						Bridges		05 Nos	1 No	4 Nos Completed	4 Nos Completed	4 Nos Completed	4 Nos Completed					
						Formation Cutting		106.20 Km	-	69.531 Km	69.531 Km	69.531 Km	69.531 Km	0.05 Km				
						GSB & WBM -I		105.72 Km	-	64.225 km	64.225 km	64.225 km	64.225 km	-				
3	Tansen Dellungmuish Road (107.00 Km) in Lower Subansiri Dist	PWD	13962	16-12-2010	17-07-2011	31-03-2014												
							WBM- II	105.72 Km	-	35.100 Km	35.100 Km	35.100 Km	35.100 Km					
							WBM- III	105.72 Km	-	13.100 Km	13.100 Km	13.100 Km	13.100 Km					
							Blacktopping	105.72 Km	-	-	-	-	-	-				
							Crash Barrier	5580 mtr	-	-	-	-	-	-				
							HP Culvert (S/row)	395 Nos.	-	32 Nos.	32 Nos.	32 Nos.	32 Nos.	32 Nos.				
				HP Culvert (D/row)	35 Nos.	-	-	-	-	-	-							
				Slab Culvert (1.2,6 mtr span)	11 Nos.	-	-	-	-	-	-							
													S/Culvert 2 mtr span 3 Nos S/Culvert 6 mtr span 1- No					

QUARTERLY PROGRESS REPORT OF ONGOING NEC FUNDED SCHEMES FOR QUARTER ENDING JUNE - 2018
(PHYSICAL ABSTRACT)

Sl. No.	Name of Project, Location and State	Name of the Implementing/ Deptt.	Approved cost by NEC & Date of Approval (Lakhs)		Date of Actual Commencement of the work/ scheme	Target Date of Completion of work/ scheme	Revised cost of the project if any & Date of approval of the revised cost (Lakhs)		Scope of the work/scheme in physical terms (eg. Kms.etc)	Physical Target During the year (2018-19)	Physical Achievement			Remarks
			Cost	Date			Cost	Date			Before the commencement of the quarter (Cumulative)	During the quarter		
1	2	3	4	5	6	7	8	9	10	11	12	13	14	
									Retaining & Breast Wall Bridges	-	1034.40 Mtr.	-		
									13 Nos.	-	1 No Bridge (Phan) completed and Abutment 2 Nos at Simla Kro Bridge in progress	-		
									Dismantling	37.00 Km	25.00Km	-		
									Earth Work	62.00 Km	41.50 Km	3.50 Km		
									Sub-base and base	62.00 Km	50.80 Km	8.80 Km		
									WBM-II	62.00 Km	62.00 Km	-		
									WBM-III	62.00 Km	62.00 Km	6.00 Km		
									Bituminous works	-	-	-		
									CD works & RCC bridge	-	-	-		
									RCC bridge 24.75m at Ch	1 No	Sub soil investigation of Bridges and structural design and drawing for 15 Nos Bridges	-		
									2.804 Km at Sukha Nallah	-	-	-		
									RCC bridge 21.75m at Ch	1 No	Sub structure work 100% completion of all Bridges and superstructure 25% completion of all Bridges	-		
									5.219 Km at Firing Nallah	1 No	-	-		
									RCC bridge 24.75m at Ch	1 No	-	-		
									6.083 Km at Janaki Nallah	1 No	-	-		
									RCC bridge 16.50m at Ch	1 No	-	-		
									23.00 Km Hilly Nallah	1 No	-	-		
									RCC bridge 24.75m at Ch.4.739 Km at Bushi Nallah	1 No	-	-		
									RCC bridge 16.50m at Ch	1 No	-	-		
									29.00 Km at Hilly Nallah	1 No	-	-		
									RCC bridge 16.50m at Ch	1 No	-	-		
									61.958 Km at Hilly Nallah	1 No	-	-		
									RCC bridge 14.50m at Ch	1 No	-	-		
									4.209 Km at Medical Nallah	1 No	-	-		
									RCC bridge 12.50m at Ch	1 No	-	-		
									59.428 Km at Hilly Nallah	1 No	-	-		
									RCC bridge at Bali river	1 No	-	-		
									74.25m at Ch. 6.934 Km	1 No	-	-		
									RCC bridge at Taraso river	1 No	-	-		
									65.25m at Ch. 9.158 Km	1 No	-	-		
4	Improvement/ upgradation of Pakke-Sejosa-Iakhola Road (70.00 Km)	PWD	16616.00	02/06/2015	02/06/2015	03/2019	-	-						

QUARTERLY PROGRESS REPORT OF ONGOING NEC FUNDED SCHEMES FOR QUARTER ENDING JUNE - 2018
(FINANCIAL ABSTRACT)

(Fig. In Lakhs)

Sl. No.	Name of the Project, Location and State	Name of the Implementing Deptt.	Approved cost by NEC		Date of Approval		Fund Released by NEC		Fund released by the State			Expenditure made		Unspent balance out of the fund released	Status of Submission of U.Cs	Remarks
			Original cost	Revised cost	Original cost	Revised cost	During 2018-19	Since inception (Cumulative)	During 2018-19	Since inception (Cumulative)	During the Quarter vis-à-vis target for 2018-19	Since inception (Cumulative)	12			
1	2	3	4	5	6	7	8	9	10	11	12	13	14	15	16	
1	Construction of road from Longding to Nokjan (9.811 Km) in Longding Distt	PWD	3016.00	3397.00	25/03/2010	28/03/2016	-	3057.30	-	339.70	-	3397.00	-	UC Submitted for Rs. 3397.00		
2	Construction and Improvement of Seppa-Chayangtajo Road (81.00 Km) in East Kameng Distt	PWD	9050.00	17252.00	22/09/2006	23/01/2017	-	13800.00	-	1155.00	-	11823.95	3131.05	UC Submitted for Rs. 11800.00		
3	Tamen Döllungmukh Road (107.00 Km) in Lower Subansiri Distt.	PWD	13962.00	-	16/12/2010	-	-	11200.00	-	1170.00	-	12370.00	-	UC Submitted for Rs. 12370.00		
4	Construction of Pakke-Sejosa-Itakhola Road (70.00 Km)	PWD	16616.00	-	06/02/2015	-	-	2600.00	-	100.00	-	1100.00	1600.00	UC Submitted for Rs. 1000.00		
5	Improvement of road from Bordumsa to Borkhet (11.50 Km)	PWD	1130.00	-	10/04/2017	-	-	407.00	-	-	-	20.00	387.00	Not yet submitted		
6	C/o Rural Road from Nacho BRTF Road to Koba Village under Naacho Circle (10 km)	PWD	1296.70	-	11/04/2017	-	467.00	467.00	-	46.70	-	513.70	-	UC Submitted for Rs 513.70		

(Signature)

Assistant Surveyour of Works
O/o The Chief Engineer
Eastern Zone, PWD

(Signature)

Surveyour of Works
O/o The Chief Engineer
Eastern Zone, PWD

(Signature)

Superintending Surveyour of Works
O/o The Chief Engineer
Eastern Zone, PWD

(Signature)

Chief Engineer
Eastern Zone, PWD